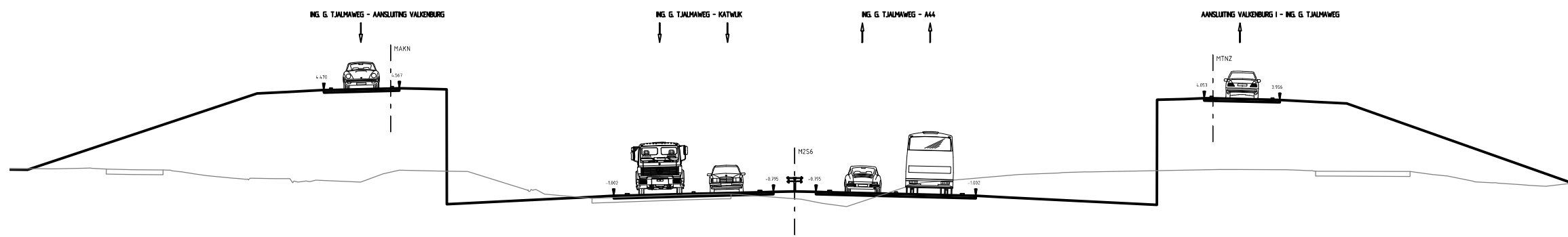
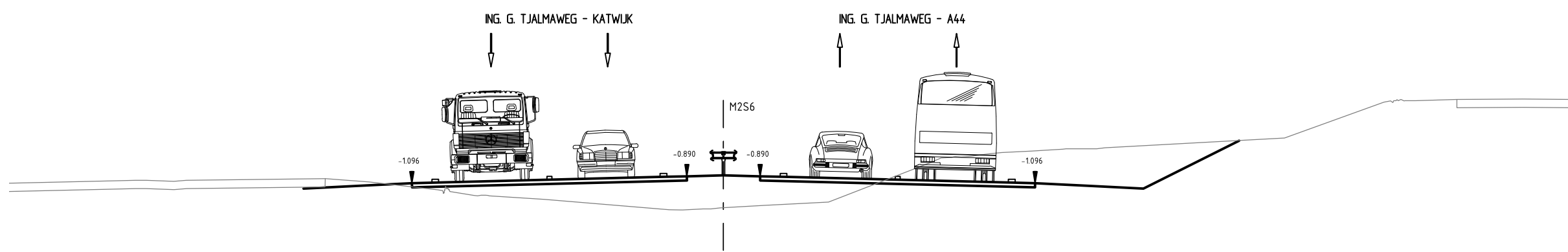


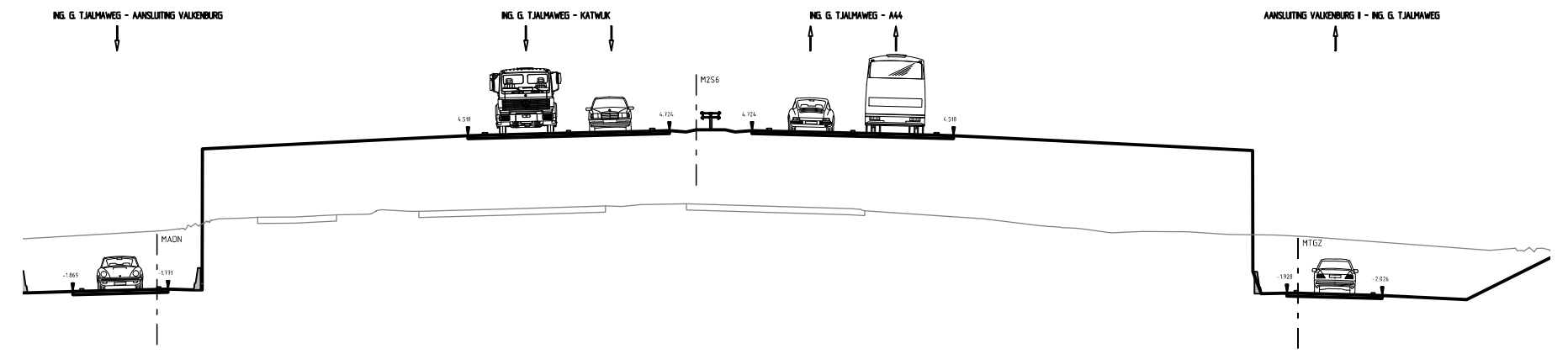
Dwarsprofiel 01 - Aansluiting Valkenburg I




Dwarsprofiel 02 - Ing. G. Tjalpaweg



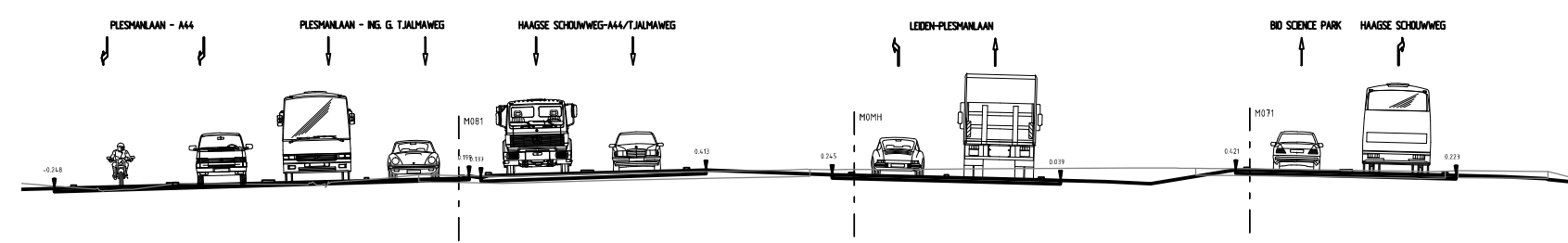
Dwarsprofiel 03 - Aansluiting Valkenburg II



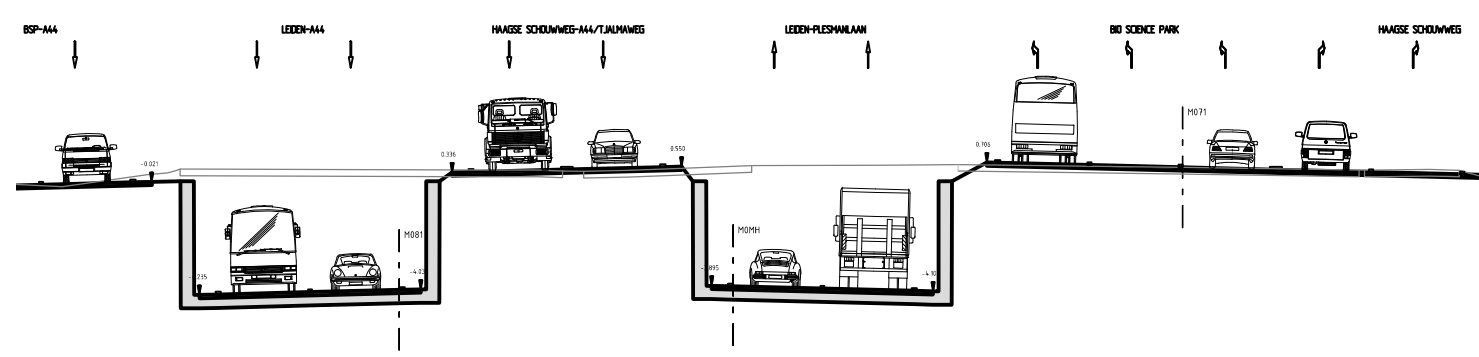
Dwarsprofiel 04 - Torenvlietbrug



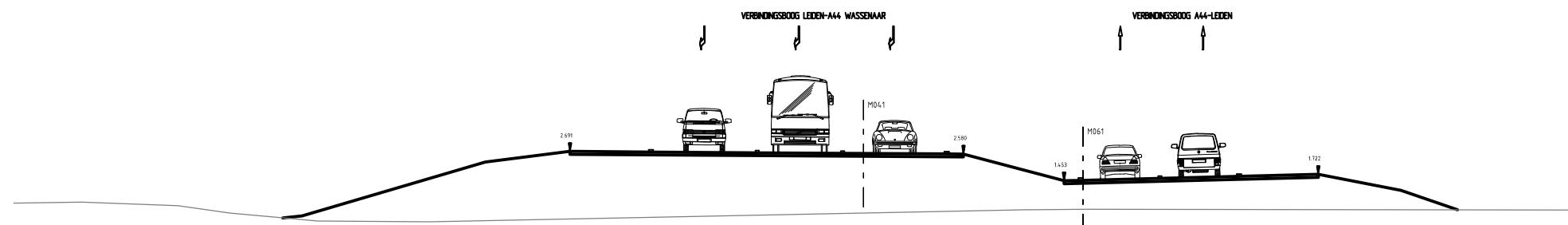
Dwarsprofiel 06 - Plesmanlaan I



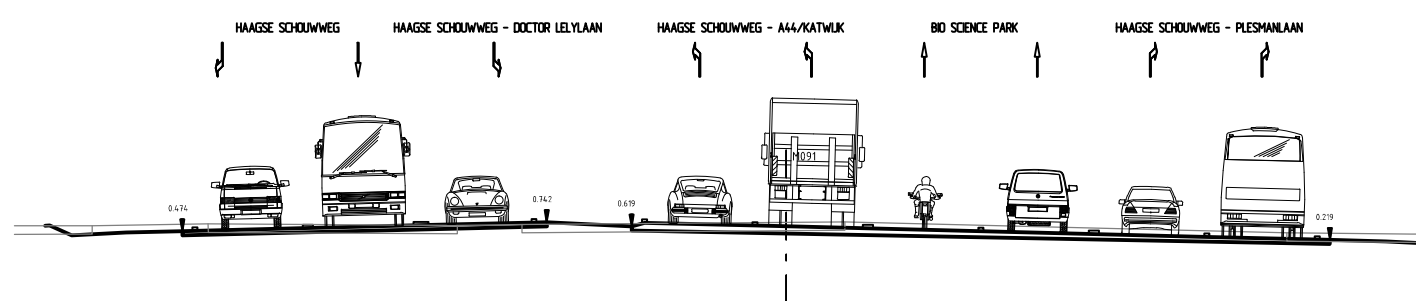
Dwarsprofiel 07 - Plesmanlaan II



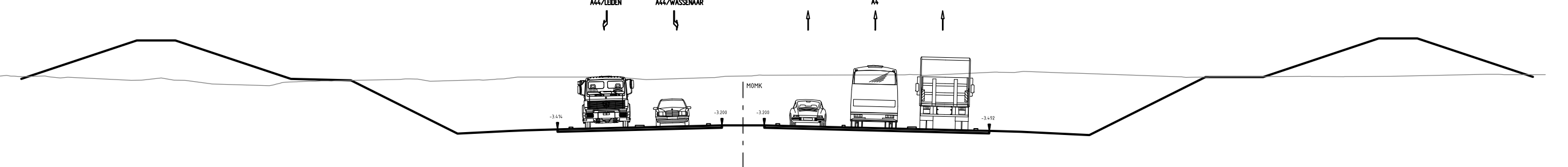
Dwarsprofiel 08 - Oprit A44 richting Wassenaar



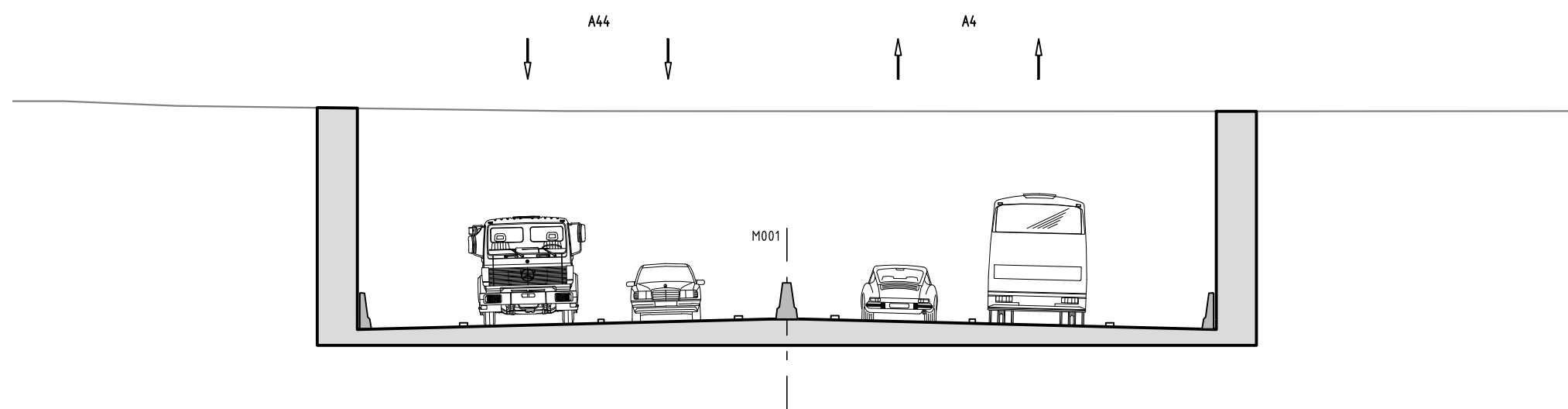
Dwarsprofiel 09 - Haagse Schouwerweg



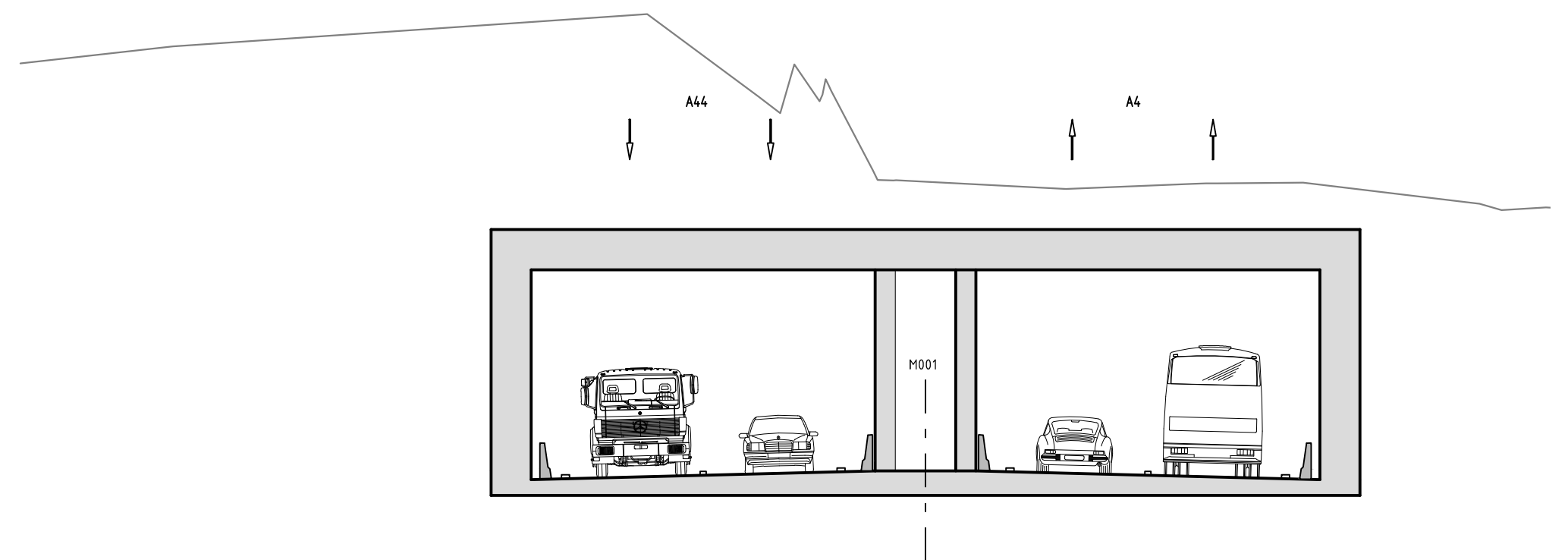
Dwarsprofiel 10 - Stevenshof



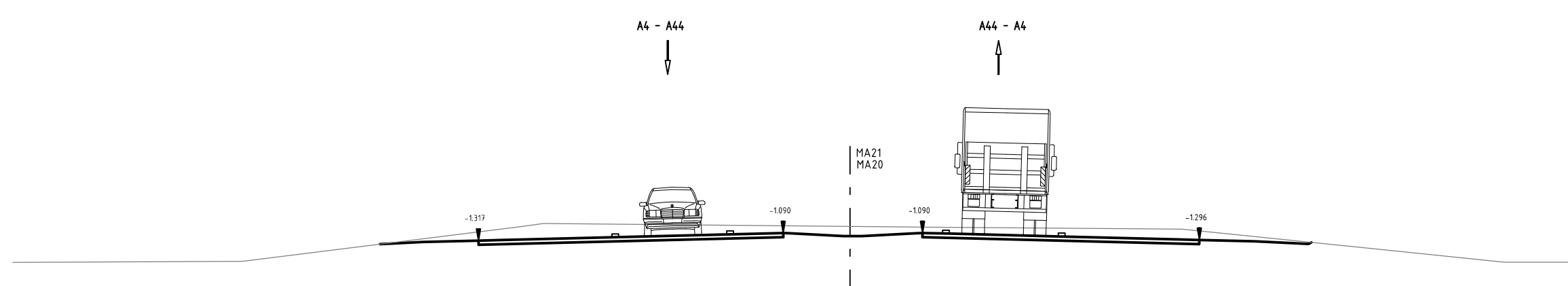
Dwarsprofiel 11 - Admiraal de Ruytersingel



Dwarsprofiel 12 - Tunnel Berbice

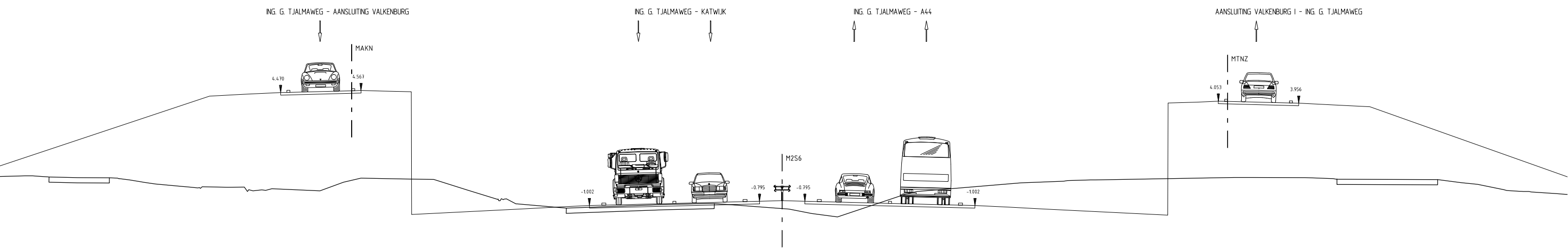


Dwarsprofiel 19 - Europaweg

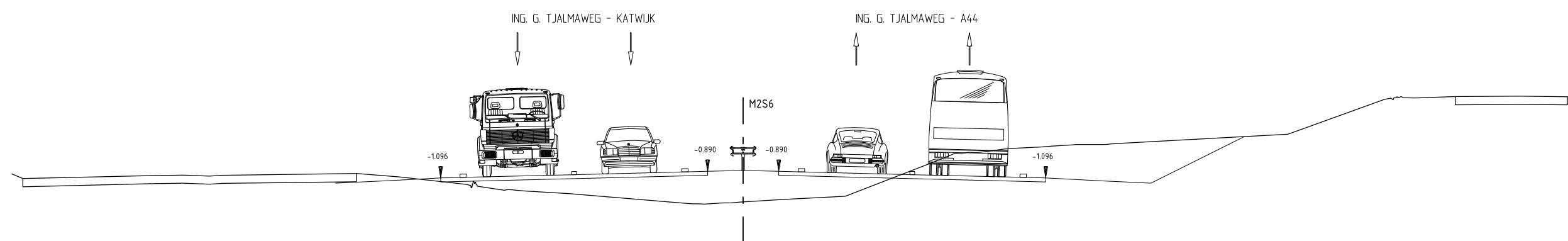


OPDRACHTGEVER Provincie Zuid-Holland		SCHAAL 1:100	
PROJECT Inpassingsplan RijlandRoute		TEKENAAR S. Israel	
IMRNUMMER : NL.IMRO.9928.DOSx2010x0022528P-V001		PROJECTLEIDER P. Kennes	BLAD IN BLADEN 1-1
STATUS : Datum : 05-06-2012		TEKENINGNUMMER dwarsprofielenblad	FORMAAT A1
Voorontwerp : Ontwerp : Vaststelling :		ORANJEWOUD OOSTERHOUT Stationsweg 7 4900 AA Oosterhout	opdracht 40 M1 (0162) 451700 fax (0162) 451141
		HEERENVEEN DEVENTER ALMERE CAPELLE A/D IJSEL OOSTERHOUT	

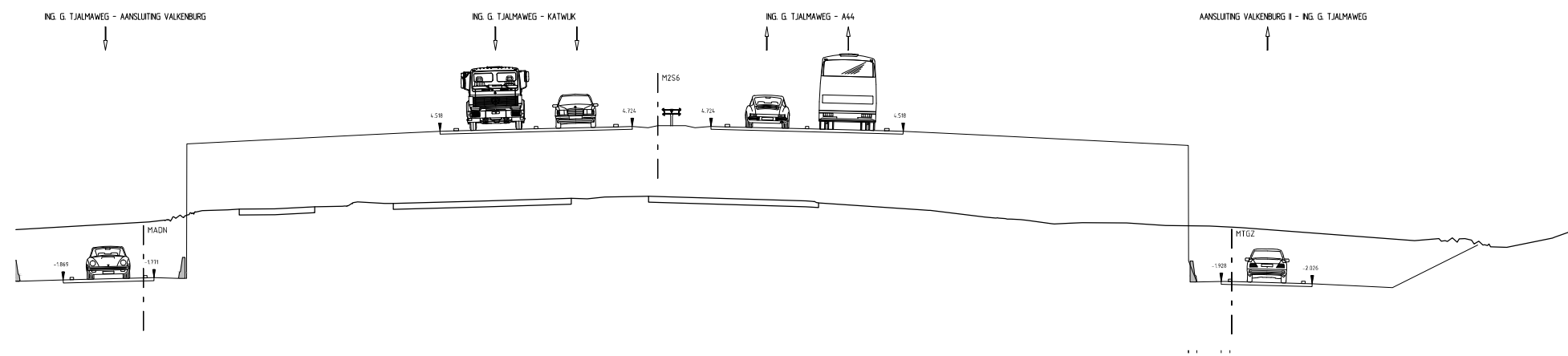
Dwarsprofiel 01 - Aansluiting Valkenburg I



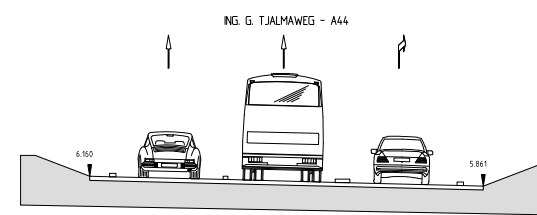
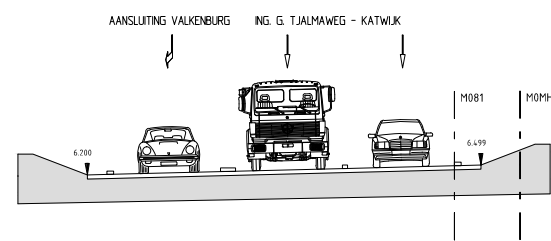
Dwarsprofiel 02 - Ing. G. Tjalweg



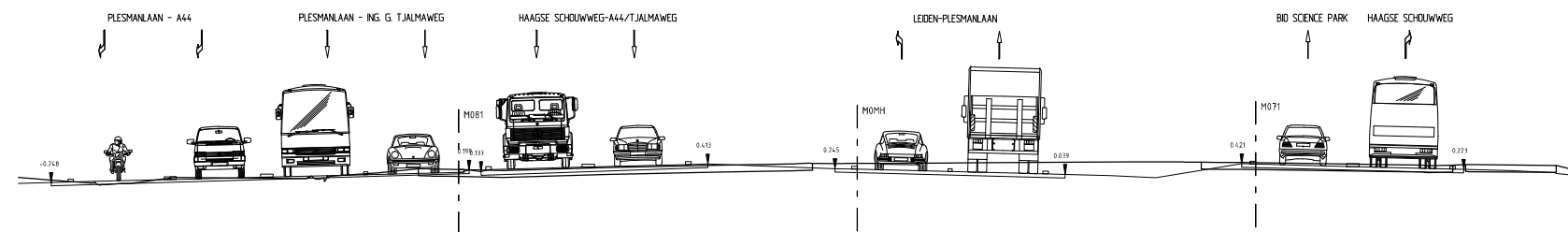
Dwarsprofiel 03 - Aansluiting Valkenburg II



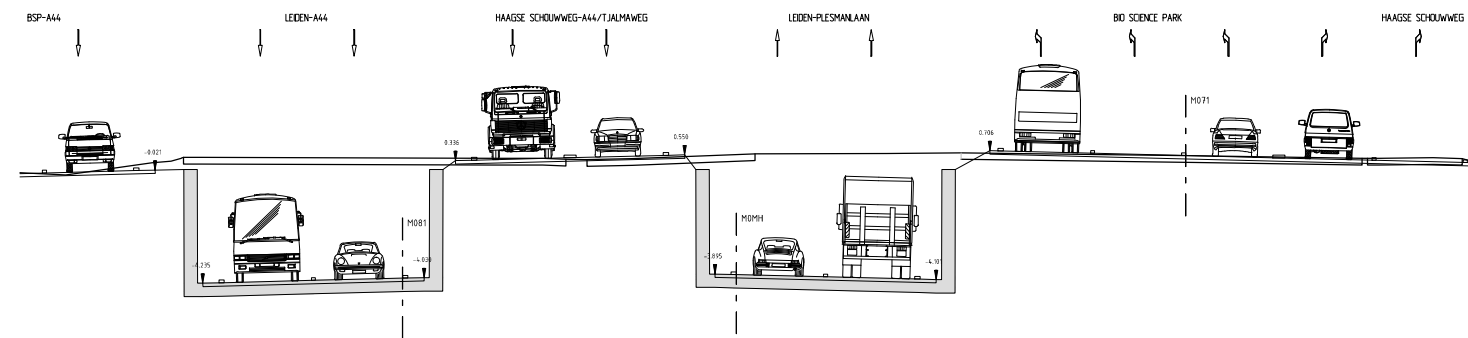
Dwarsprofiel 04 - Torenvlietbrug



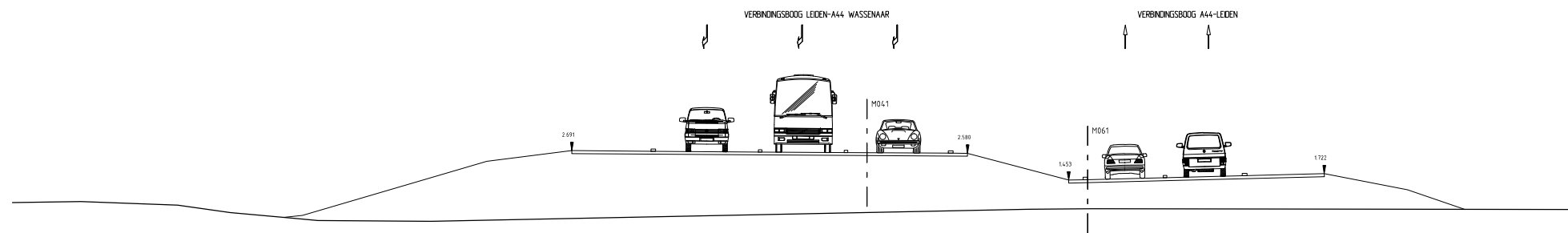
Dwarsprofiel 06 - Plesmanlaan I



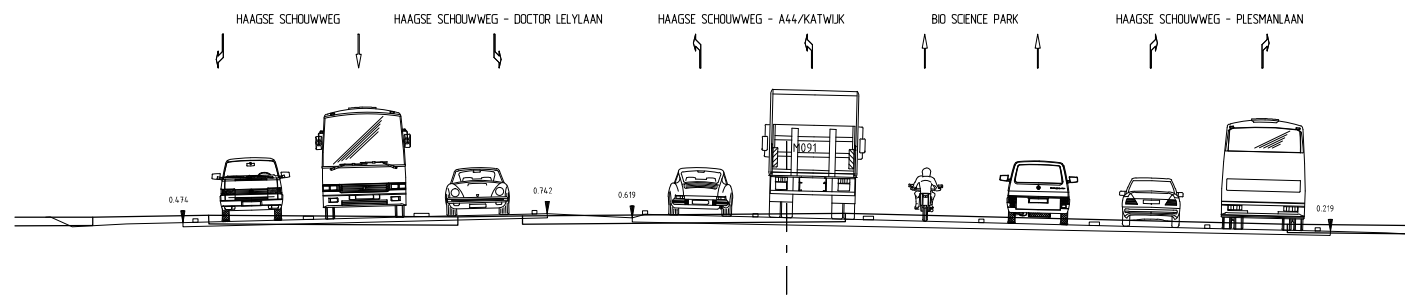
Dwarsprofiel 07 - Plesmanlaan II



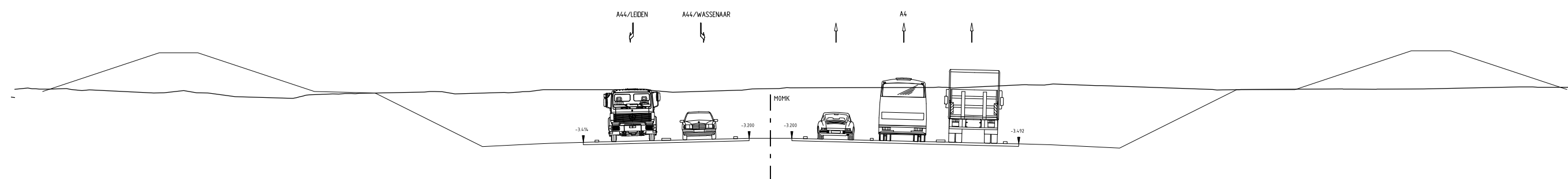
Dwarsprofiel 08 - Oprit A44 richting Wassenaar



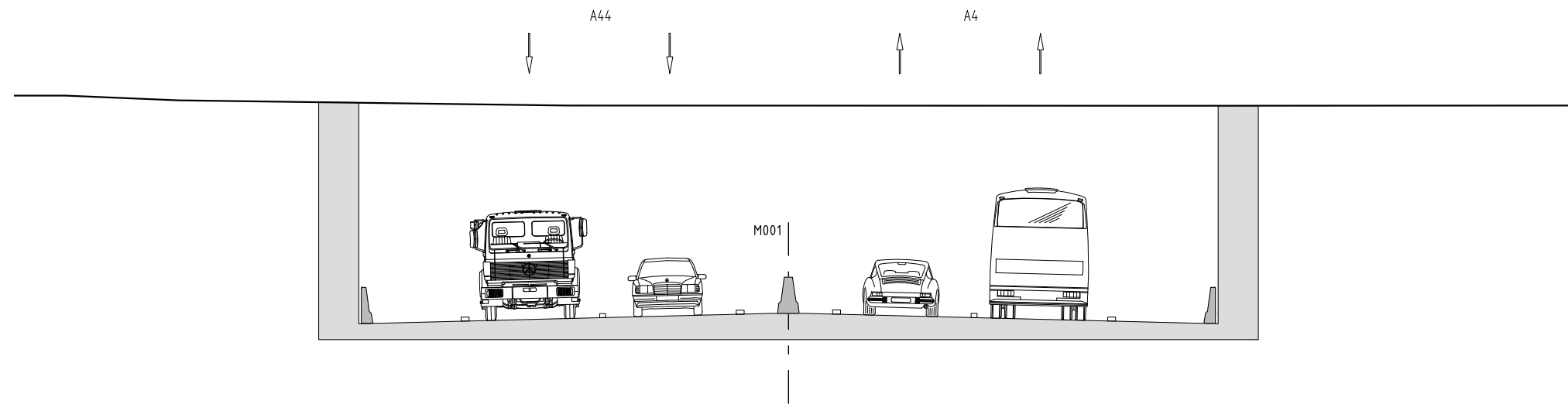
Dwarsprofiel 09 - Haagse Schouwerweg



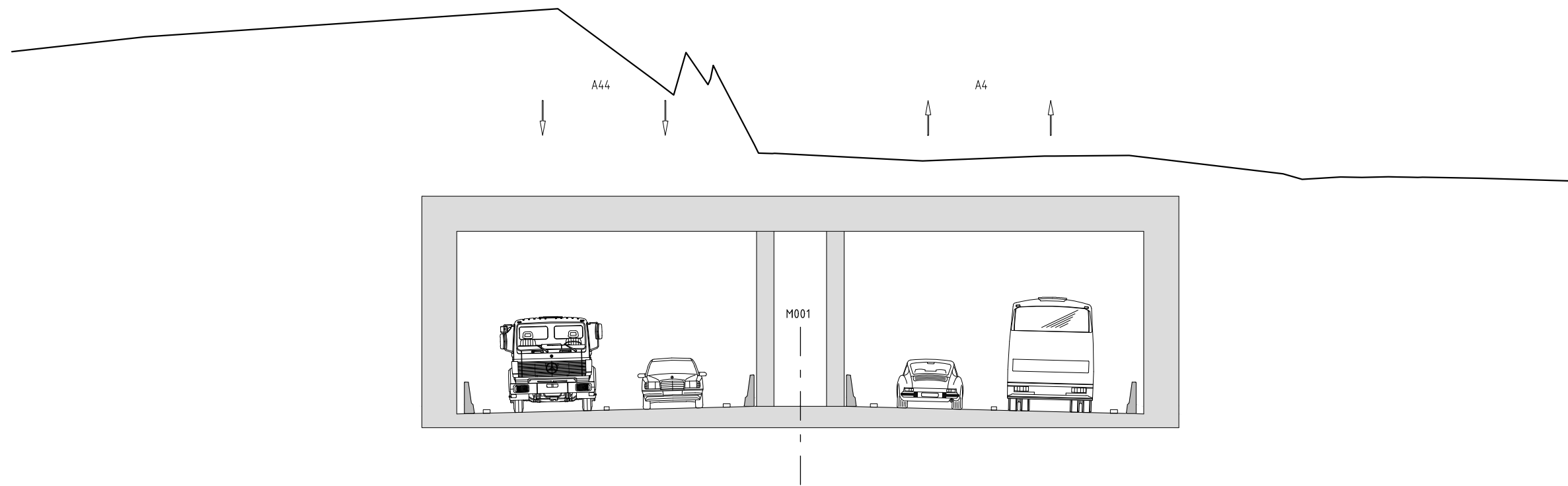
Dwarsprofiel 10 - Stevenshof



Dwarsprofiel 11 - Admiraal de Ruytersingel



Dwarsprofiel 12 - Tunnel Berbice



Dwarsprofil 19 - Europaweg

